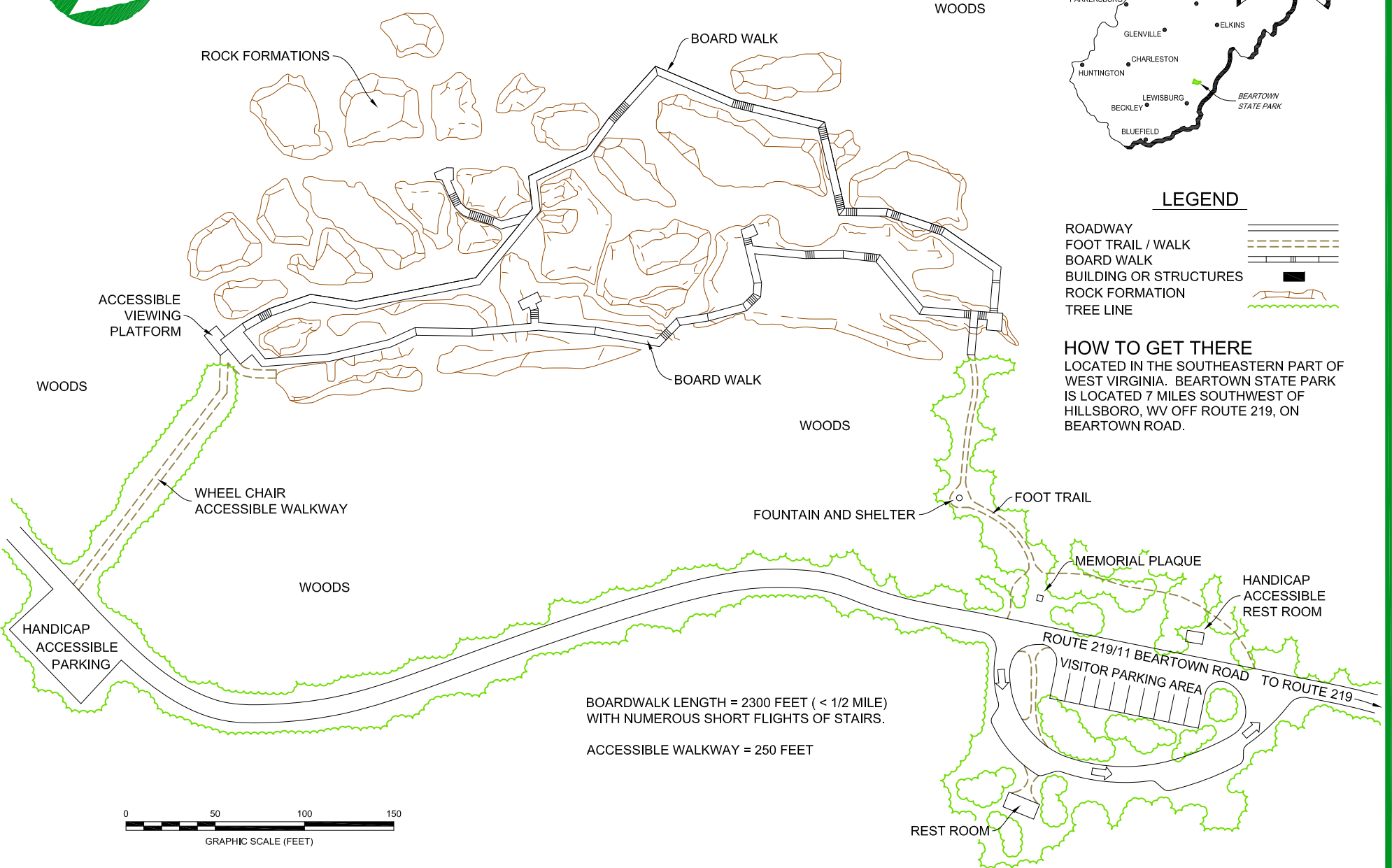
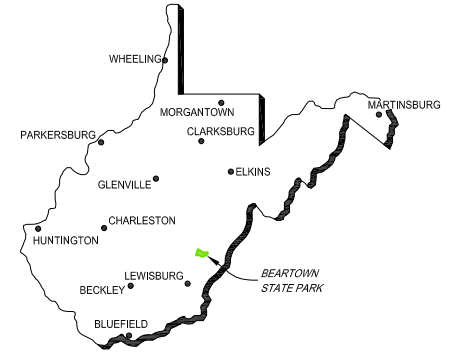




Beartown State Park

Park Map and Trails

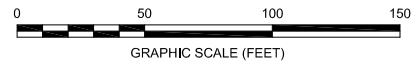


LEGEND

ROADWAY	
FOOT TRAIL / WALK	
BOARD WALK	
BUILDING OR STRUCTURES	
ROCK FORMATION	
TREE LINE	

HOW TO GET THERE
LOCATED IN THE SOUTHEASTERN PART OF WEST VIRGINIA. BEARTOWN STATE PARK IS LOCATED 7 MILES SOUTHWEST OF HILLSBORO, WV OFF ROUTE 219, ON BEARTOWN ROAD.

BOARDWALK LENGTH = 2300 FEET (< 1/2 MILE)
WITH NUMEROUS SHORT FLIGHTS OF STAIRS.
ACCESSIBLE WALKWAY = 250 FEET



Beartown State Park

683 Droop Park Road, Hillsboro, WV 24946, (304) 653-4254, www.beartownstatepark.com